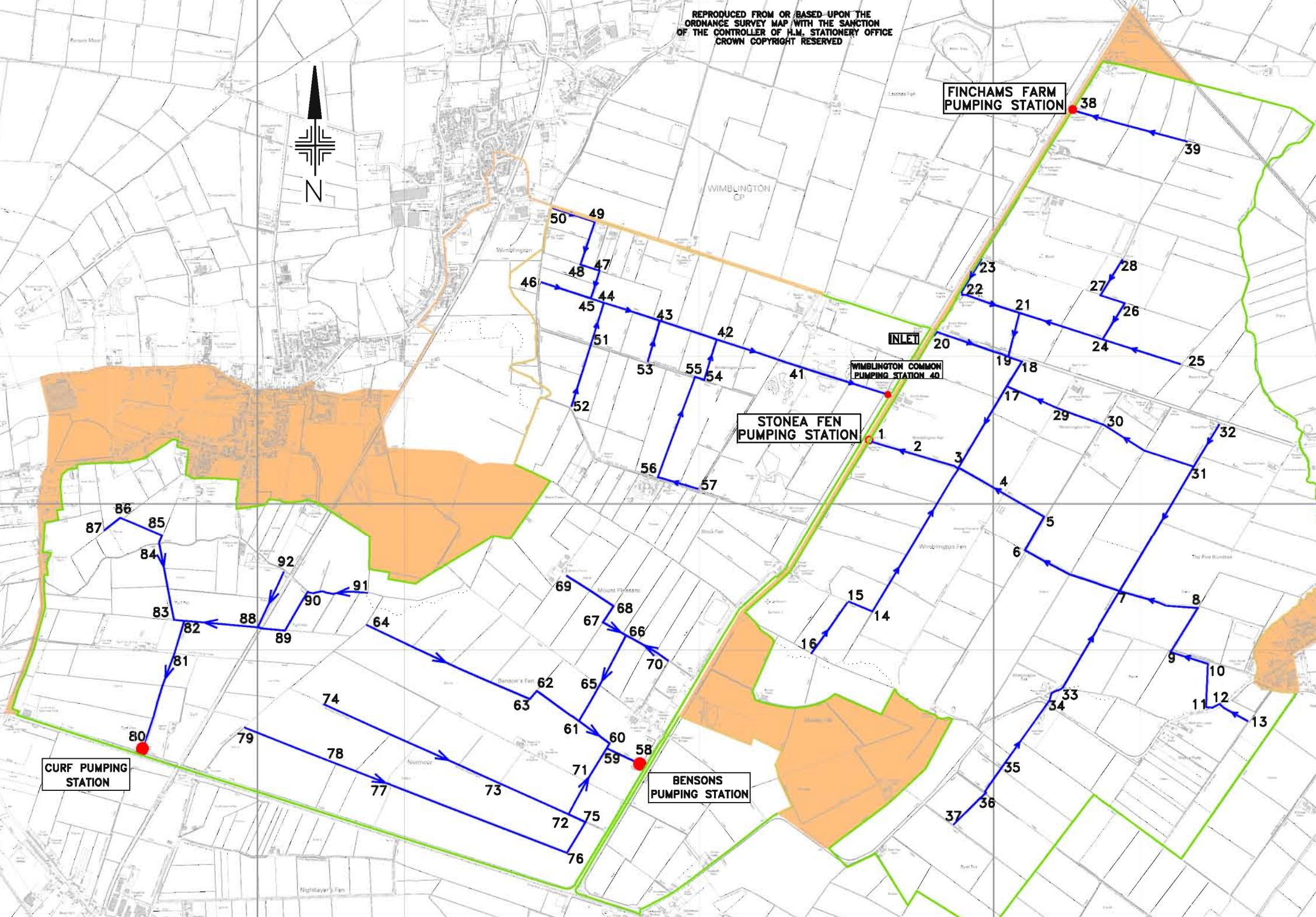






REPRODUCED FROM OR BASED UPON THE
ORDNANCE SURVEY MAP WITH THE SANCTION
OF THE CONTROLLER OF H.M. STATIONERY OFFICE
CROWN COPYRIGHT RESERVED



KEY

-  RATEABLE BOUNDARY
-  BOARDS DRAINS / DIRECTION OF FLOW
-  HIGHLAND CATCHMENT
-  PUMPING STATIONS

**Curf & Wimblington
Combined I. D. B.**

DISTRICT PLAN

Scale 1:30000 on A3