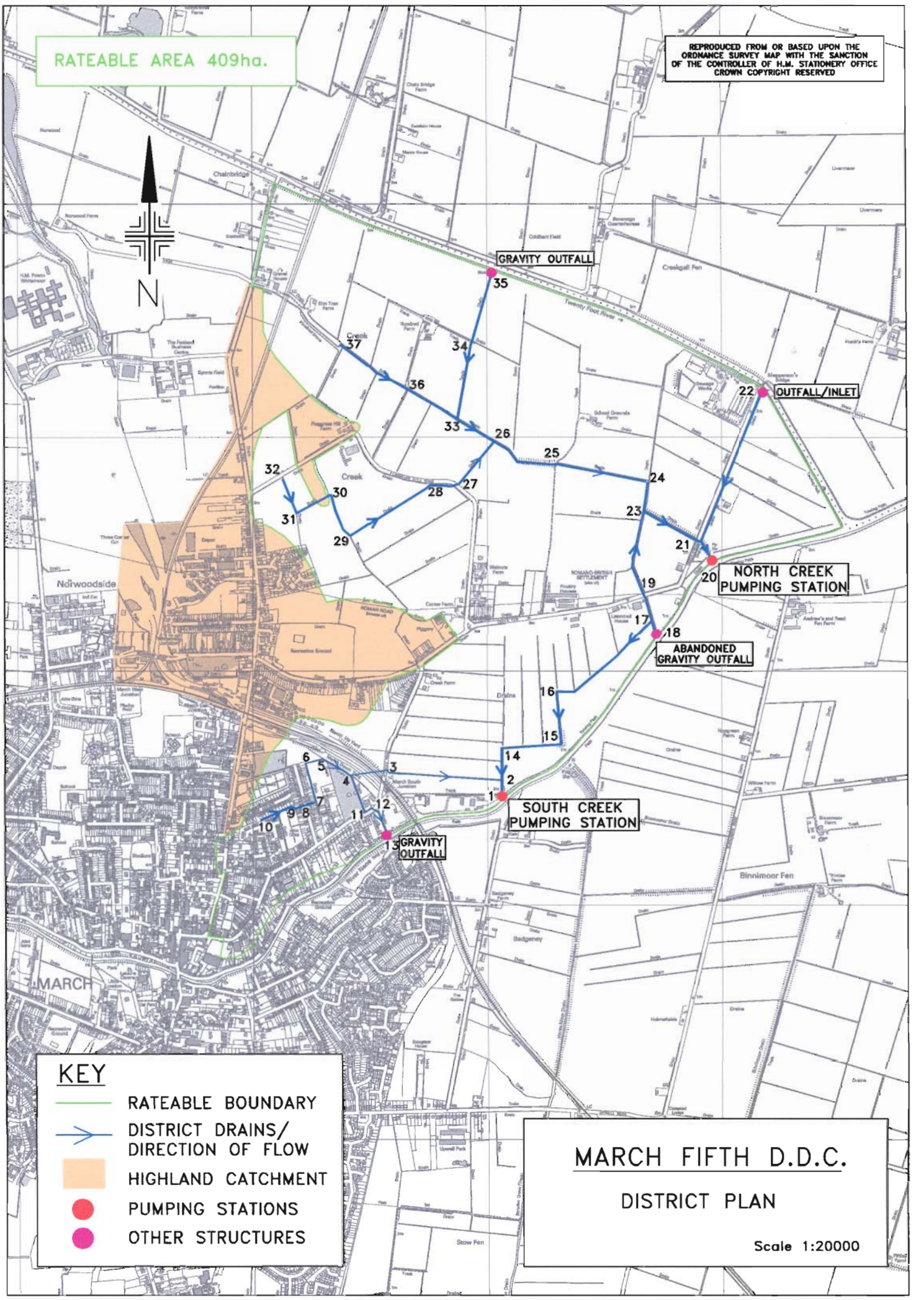







REPRODUCED FROM OR BASED UPON THE  
ORDNANCE SURVEY MAP WITH THE SANCTION  
OF THE CONTROLLER OF H.M. STATIONERY OFFICE  
CROWN COPYRIGHT RESERVED

RATEABLE AREA 409ha.



**KEY**

-  RATEABLE BOUNDARY
-  DISTRICT DRAINS/  
DIRECTION OF FLOW
-  HIGHLAND CATCHMENT
-  PUMPING STATIONS
-  OTHER STRUCTURES

**MARCH FIFTH D.D.C.**  
**DISTRICT PLAN**  
 Scale 1:20000