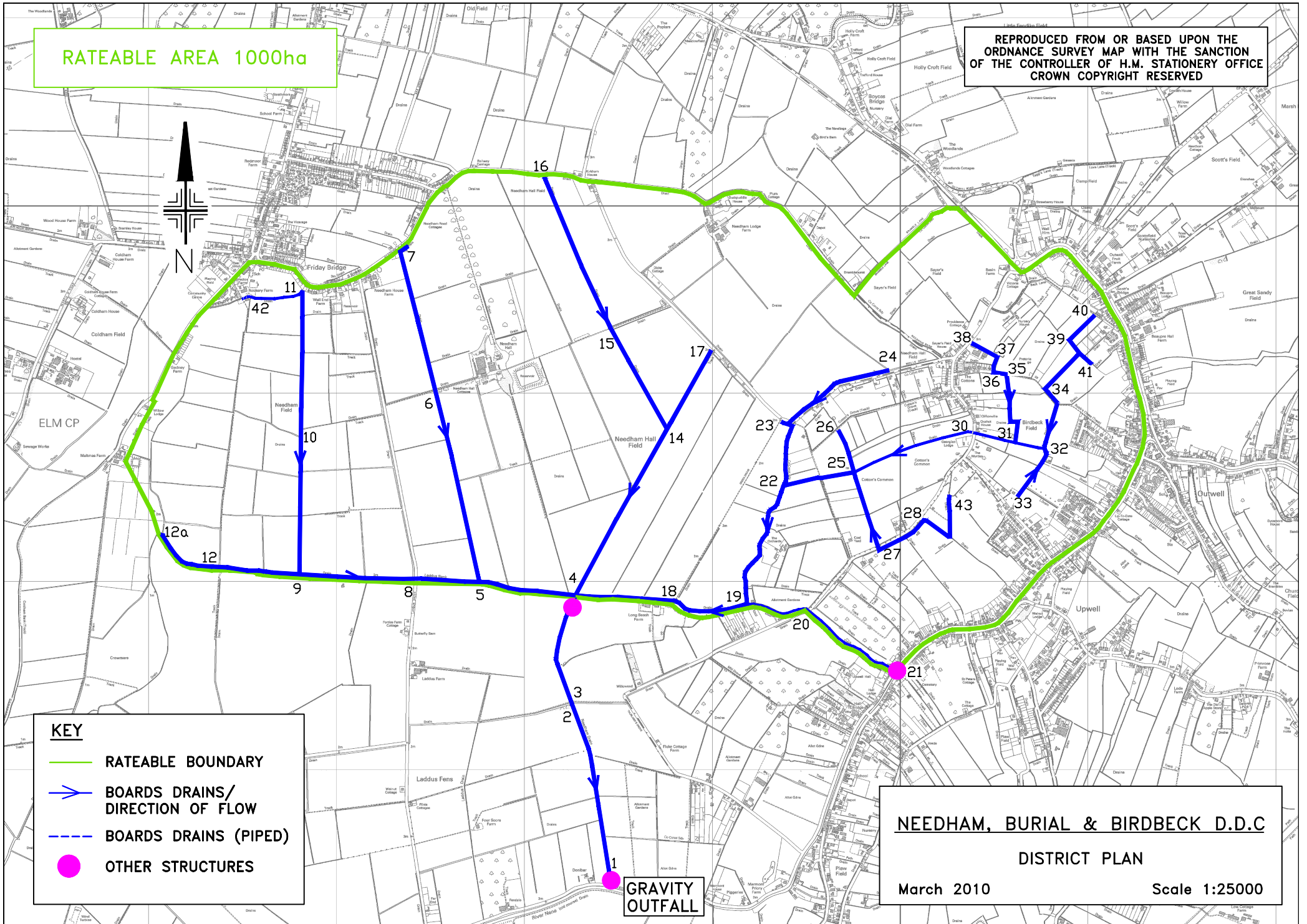






RATEABLE AREA 1000ha

REPRODUCED FROM OR BASED UPON THE
ORDNANCE SURVEY MAP WITH THE SANCTION
OF THE CONTROLLER OF H.M. STATIONERY OFFICE
CROWN COPYRIGHT RESERVED



KEY

-  RATEABLE BOUNDARY
-  BOARDS DRAINS/
DIRECTION OF FLOW
-  BOARDS DRAINS (PIPED)
-  OTHER STRUCTURES

NEEDHAM, BURIAL & BIRDBECK D.D.C

DISTRICT PLAN

March 2010

Scale 1:25000

**GRAVITY
OUTFALL**