

REPRODUCED FROM OR BASED UPON THE
ORDNANCE SURVEY MAP WITH THE SANCTION
OF THE CONTROLLER OF H.M. STATIONERY OFFICE
CROWN COPYRIGHT RESERVED





RATEABLE AREA 1503ha



DAINTREE
PUMPING STATION

MIDDLEMOOR
PUMPING STATION

KEY

-  RATEABLE BOUNDARY
-  BOARDS DRAINS/
DIRECTION OF FLOW
-  PUMPING STATION
-  OTHER STRUCTURES

RAMSEY FOURTH (MIDDLEMOOR) I. D. B.

DISTRICT PLAN

JUNE 2007 Scale 1:30000

