

LOCATION OF BOARD'S DRAINS CONFIRMED BY CHAIRMAN, VICE-CHAIRMAN AND DISTRICT OFFICER IN AUGUST 1996.

RATEABLE AREA 1295ha



NEW FEN PUMPING STATION






GREEN DYKE PUMPING STATION

RAY'S DROVE INLET 70

GRAVITY OUTFALL 1

UPWOOD COMMON PUMPING STATION 80

**KEY**

-  RATEABLE BOUNDARY
-  BOARDS DRAINS/ DIRECTION OF FLOW
-  HIGHLAND CATCHMENT
-  PUMPING STATION
-  OTHER STRUCTURES

REPRODUCED FROM OR BASED UPON THE ORDNANCE SURVEY MAPS WITH THE SANCTION OF THE CONTROLLER OF H.M. STATIONERY OFFICE. CROWN COPYRIGHT RESERVED.

**RAMSEY, UPWOOD & GT. RAVELEY I. D. B.**  
**DISTRICT PLAN**  
Scale 1: 32500

