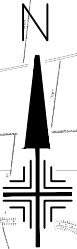






REPRODUCED FROM OR BASED UPON THE  
ORDNANCE SURVEY MAP WITH THE SANCTION  
OF THE CONTROLLER OF H.M. STATIONERY OFFICE  
CROWN COPYRIGHT RESERVED

RATEABLE AREA 1584ha



1  
RANSONMOOR  
PUMPING STATION

**KEY**

-  RATEABLE BOUNDRY
-  BOARDS DRAINS/  
DIRECTION OF FLOW
-  HIGHLAND CATCHMENT
-  PUMPING STATIONS

**RANSONMOOR D.D.C**  
DISTRICT PLAN

Scale: 35,000

