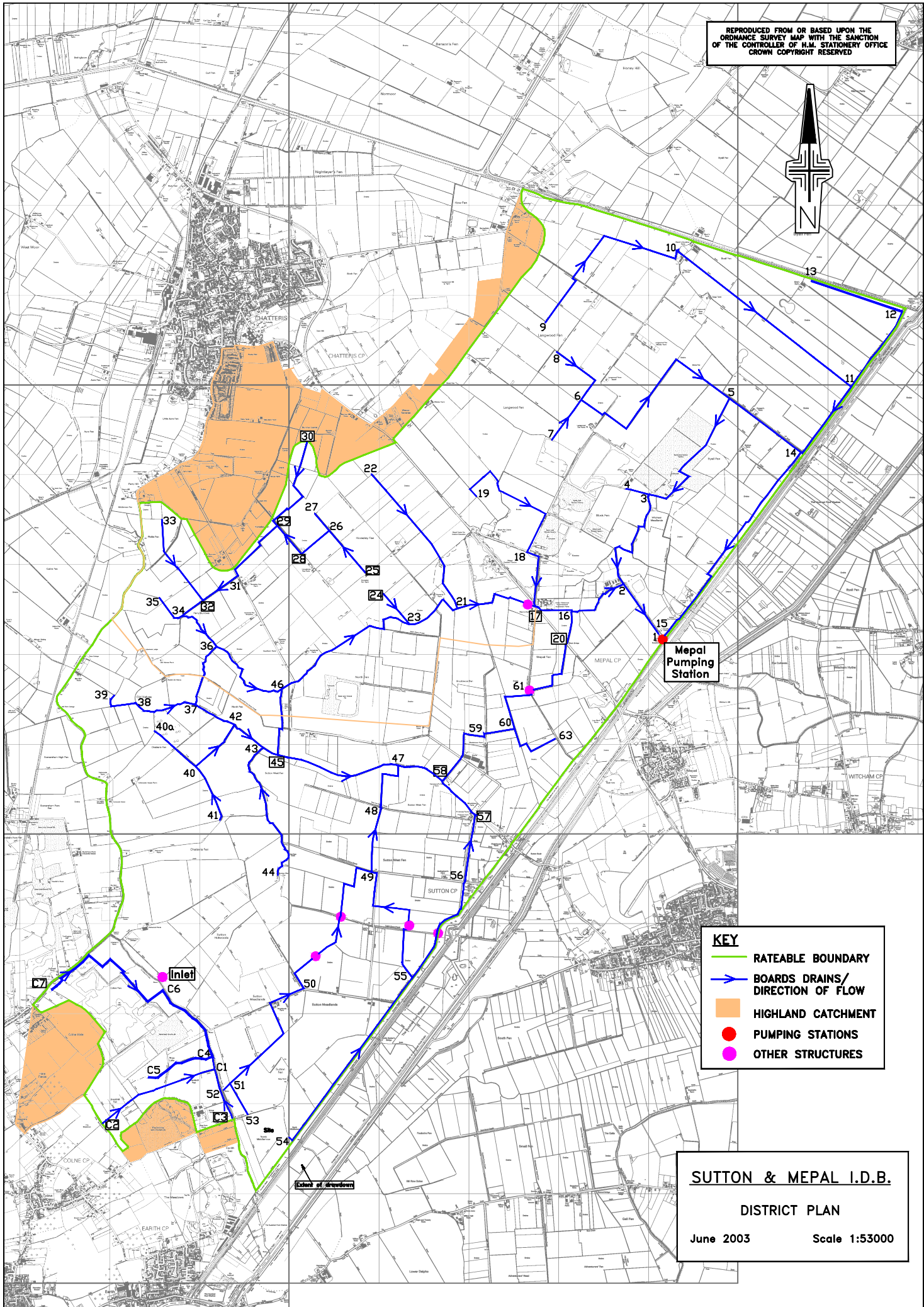







REPRODUCED FROM OR BASED UPON THE
ORDNANCE SURVEY MAP WITH THE SANCTION
OF THE CONTROLLER OF H.M. STATIONERY OFFICE
CROWN COPYRIGHT RESERVED



KEY

-  RATEABLE BOUNDARY
-  BOARDS DRAINS/
DIRECTION OF FLOW
-  HIGHLAND CATCHMENT
-  PUMPING STATIONS
-  OTHER STRUCTURES

SUTTON & MEPAL I.D.B.
DISTRICT PLAN
June 2003 Scale 1:53000