










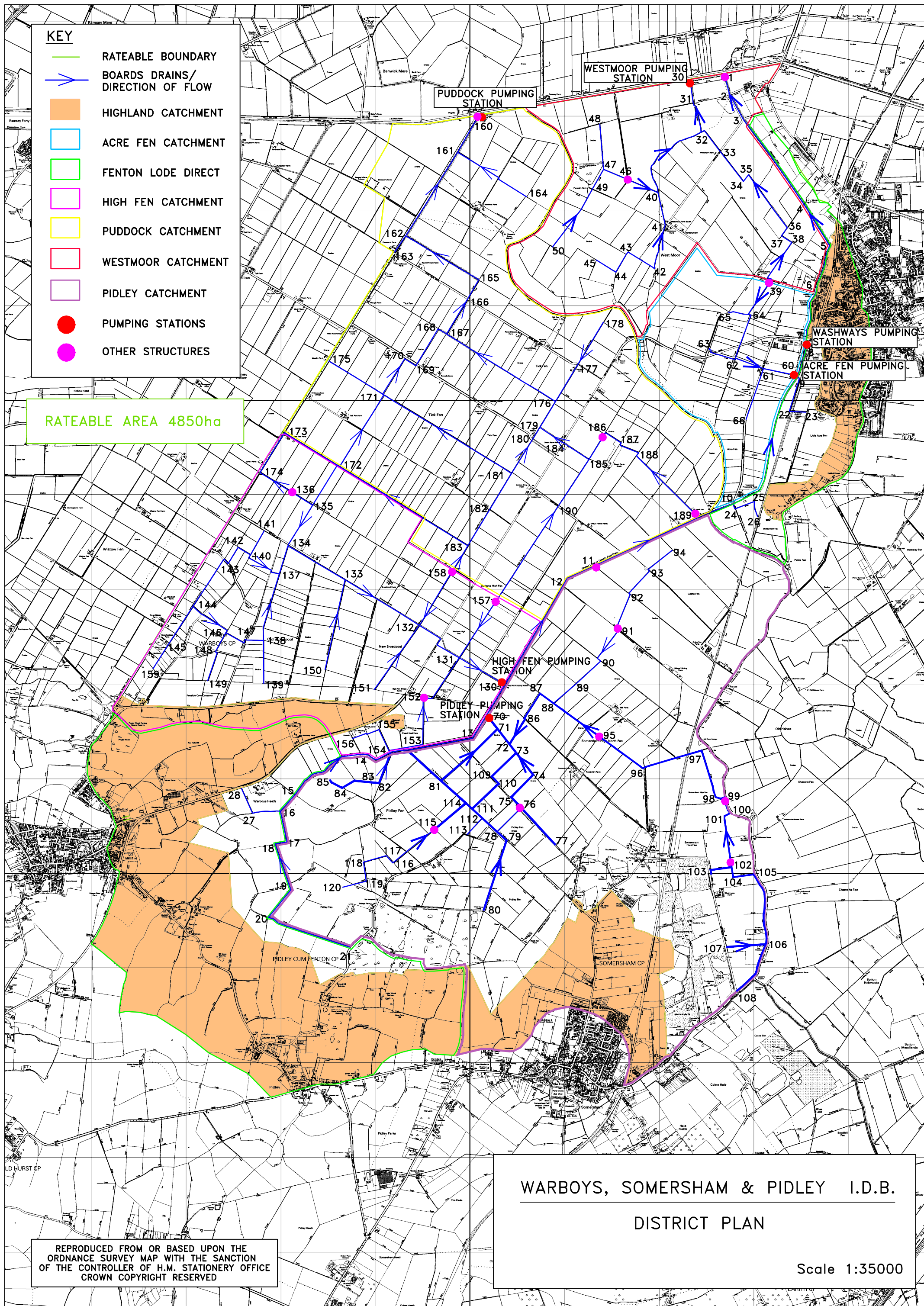


KEY

-  RATEABLE BOUNDARY
-  BOARDS DRAINS/
DIRECTION OF FLOW
-  HIGHLAND CATCHMENT
-  ACRE FEN CATCHMENT
-  FENTON LODE DIRECT
-  HIGH FEN CATCHMENT
-  PUDDOCK CATCHMENT
-  WESTMOOR CATCHMENT
-  PIDLEY CATCHMENT
-  PUMPING STATIONS
-  OTHER STRUCTURES

RATEABLE AREA 4850ha



WARBOYS, SOMERSHAM & PIDLEY I.D.B.
DISTRICT PLAN

REPRODUCED FROM OR BASED UPON THE
ORDNANCE SURVEY MAP WITH THE SANCTION
OF THE CONTROLLER OF H.M. STATIONERY OFFICE
CROWN COPYRIGHT RESERVED

Scale 1:35000