


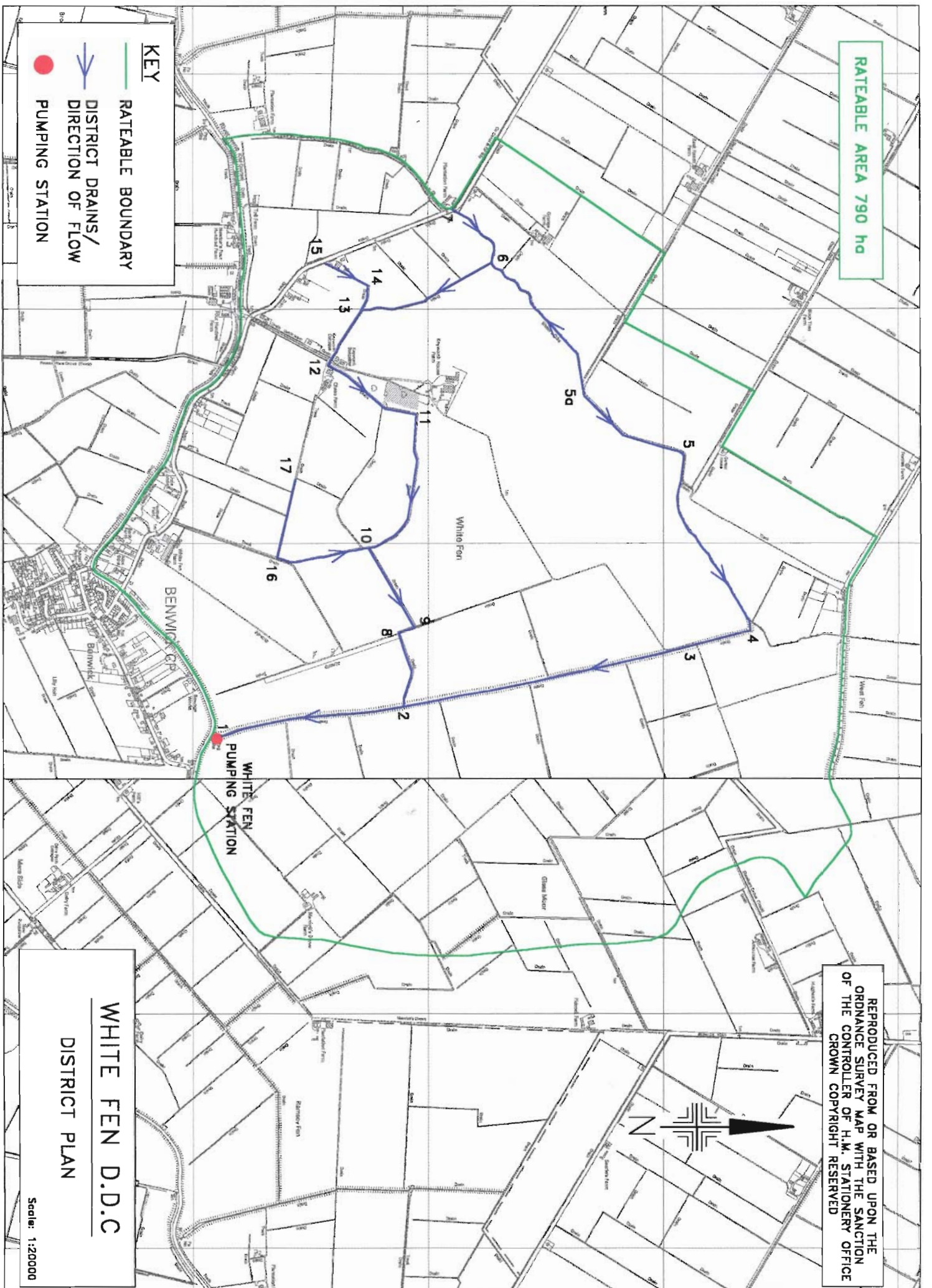


RATEABLE AREA 790 ha

KEY

-  RATEABLE BOUNDARY
-  DISTRICT DRAINS/
DIRECTION OF FLOW
-  PUMPING STATION



REPRODUCED FROM OR BASED UPON THE
ORDNANCE SURVEY MAP WITH THE SANCTION
OF THE CONTROLLER OF H.M. STATIONERY OFFICE
CROWN COPYRIGHT RESERVED



WHITE FEN D.D.C.
DISTRICT PLAN

Scale: 1:20000