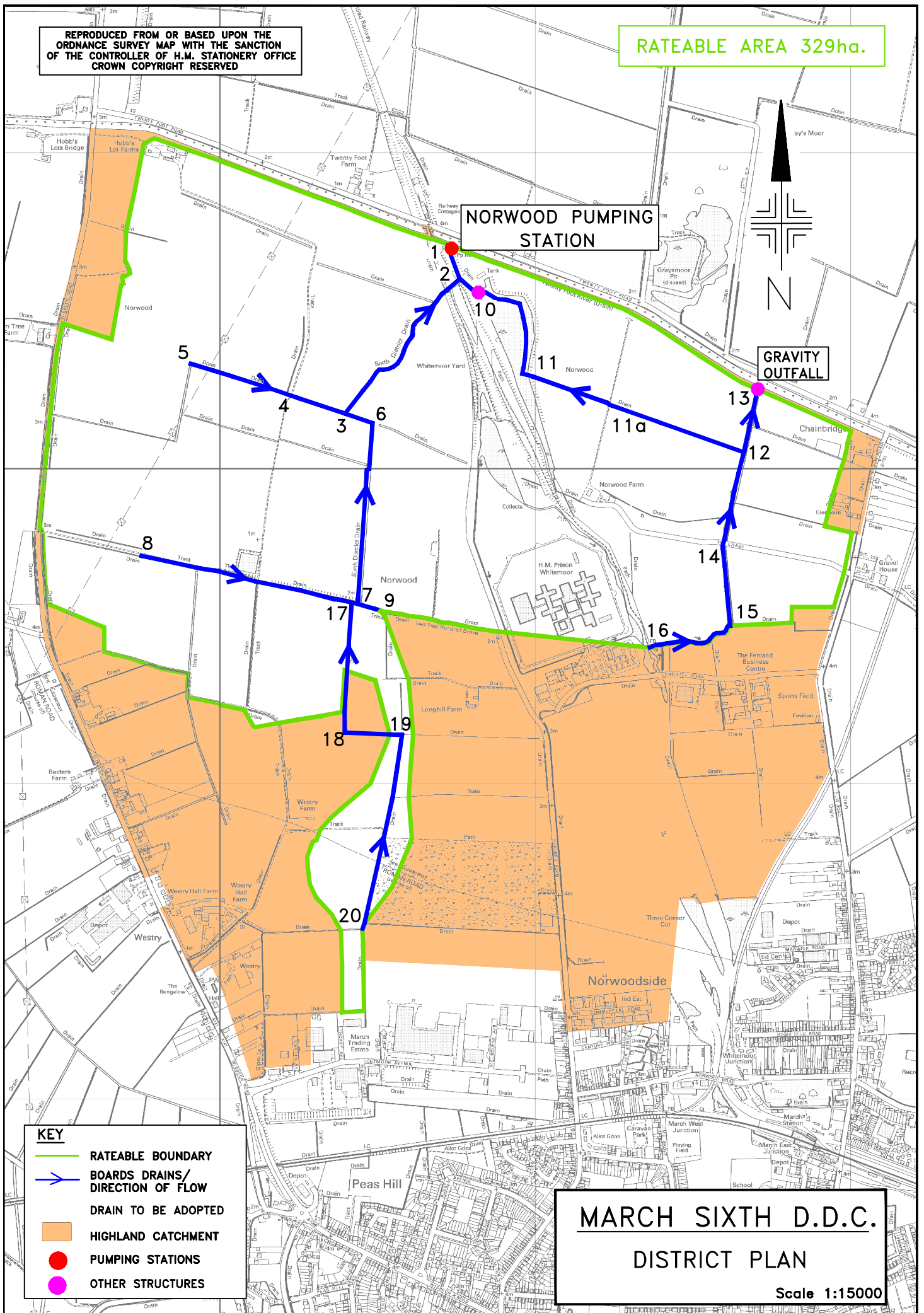


REPRODUCED FROM OR BASED UPON THE
ORDNANCE SURVEY MAP WITH THE SANCTION
OF THE CONTROLLER OF H.M. STATIONERY OFFICE
CROWN COPYRIGHT RESERVED







RATEABLE AREA 329ha.



NORWOOD PUMPING
STATION

GRAVITY
OUTFALL

KEY

-  RATEABLE BOUNDARY
-  BOARDS DRAINS/
DIRECTION OF FLOW
-  DRAIN TO BE ADOPTED
-  HIGHLAND CATCHMENT
-  PUMPING STATIONS
-  OTHER STRUCTURES

MARCH SIXTH D.D.C.

DISTRICT PLAN

Scale 1:15000